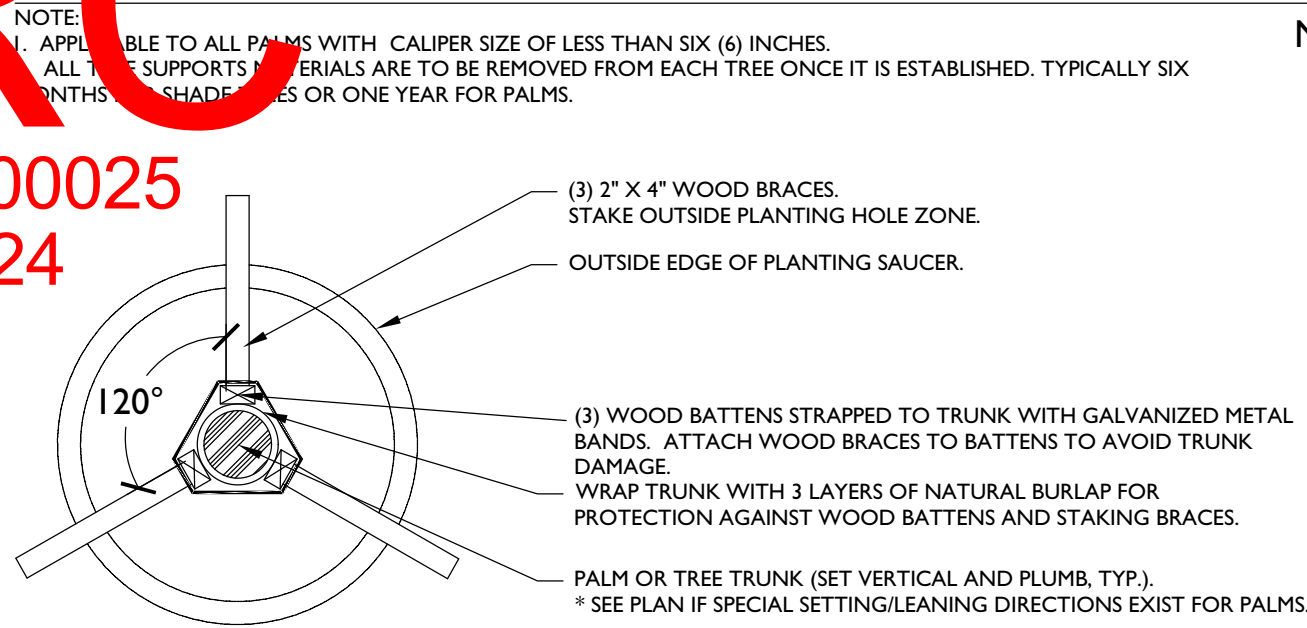
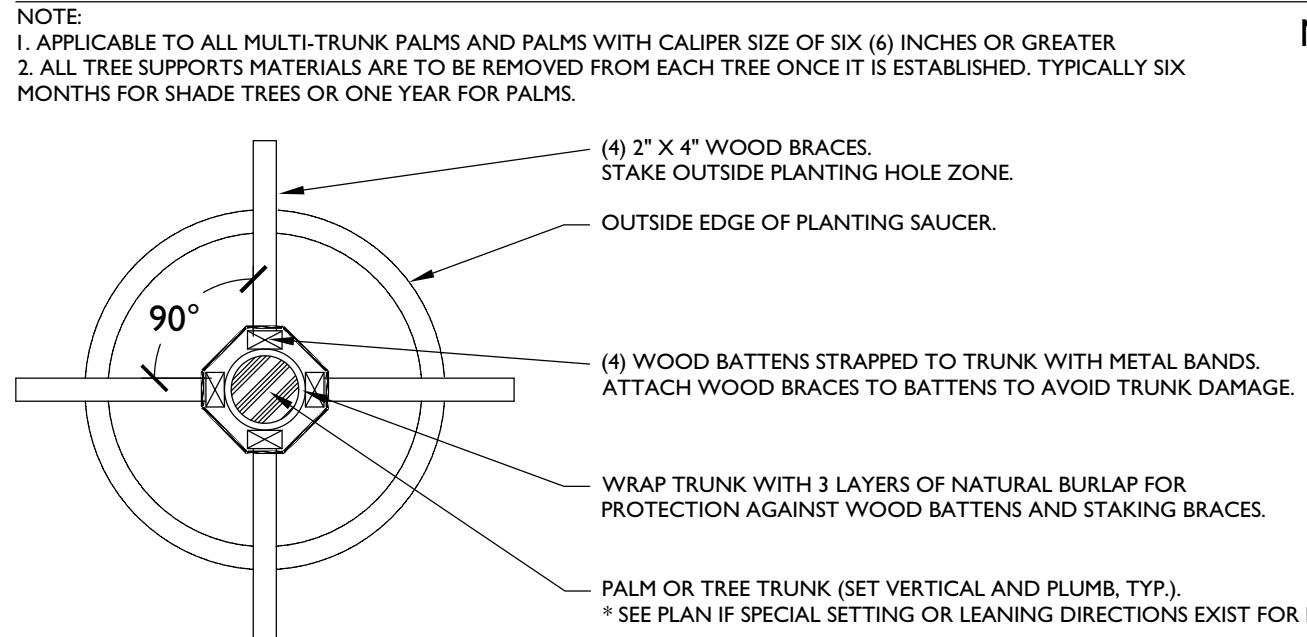


SMALL PALM STAKING PLAN



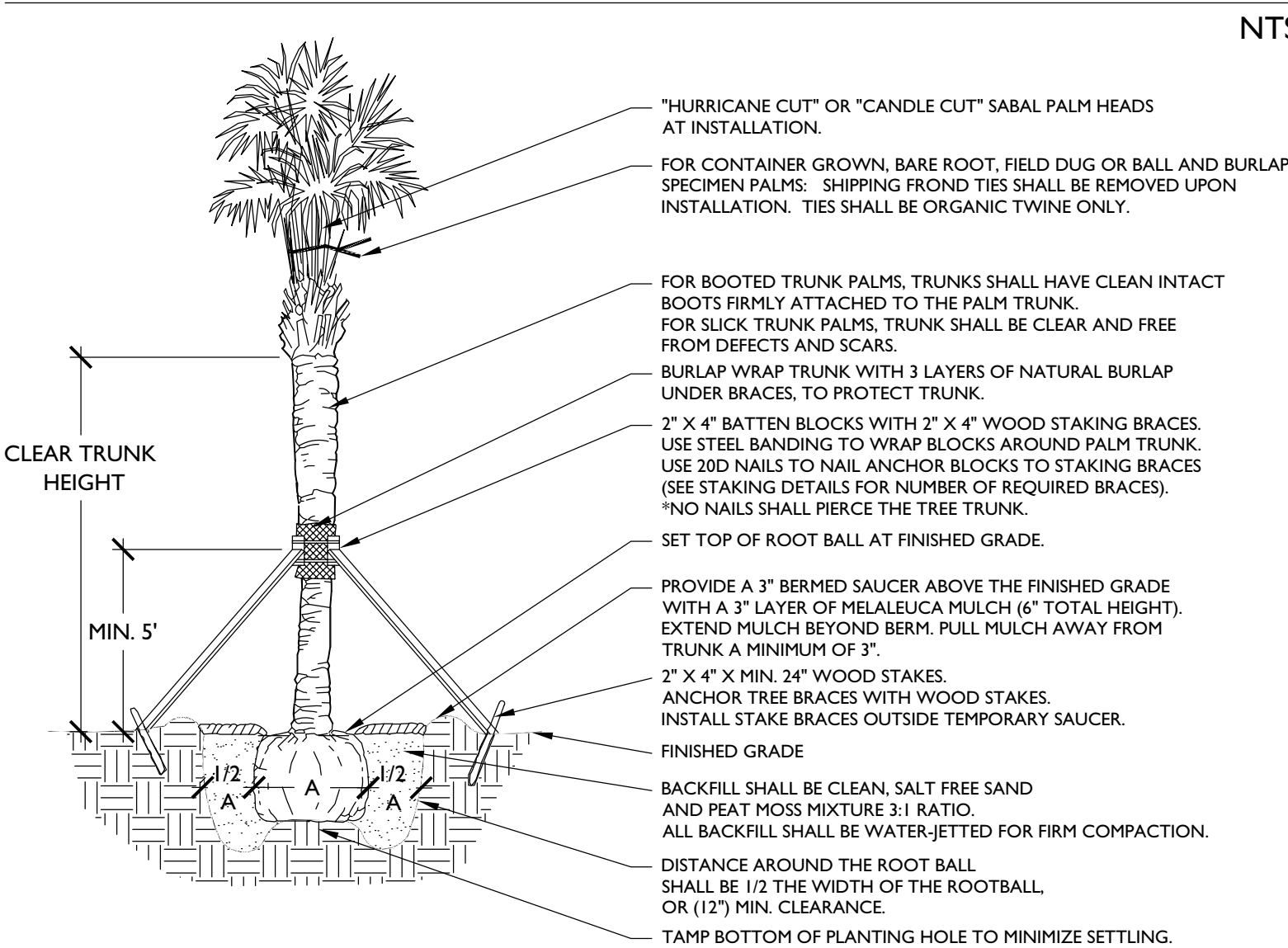
NTS.

LARGE PALM OR TREE STAKING PLAN



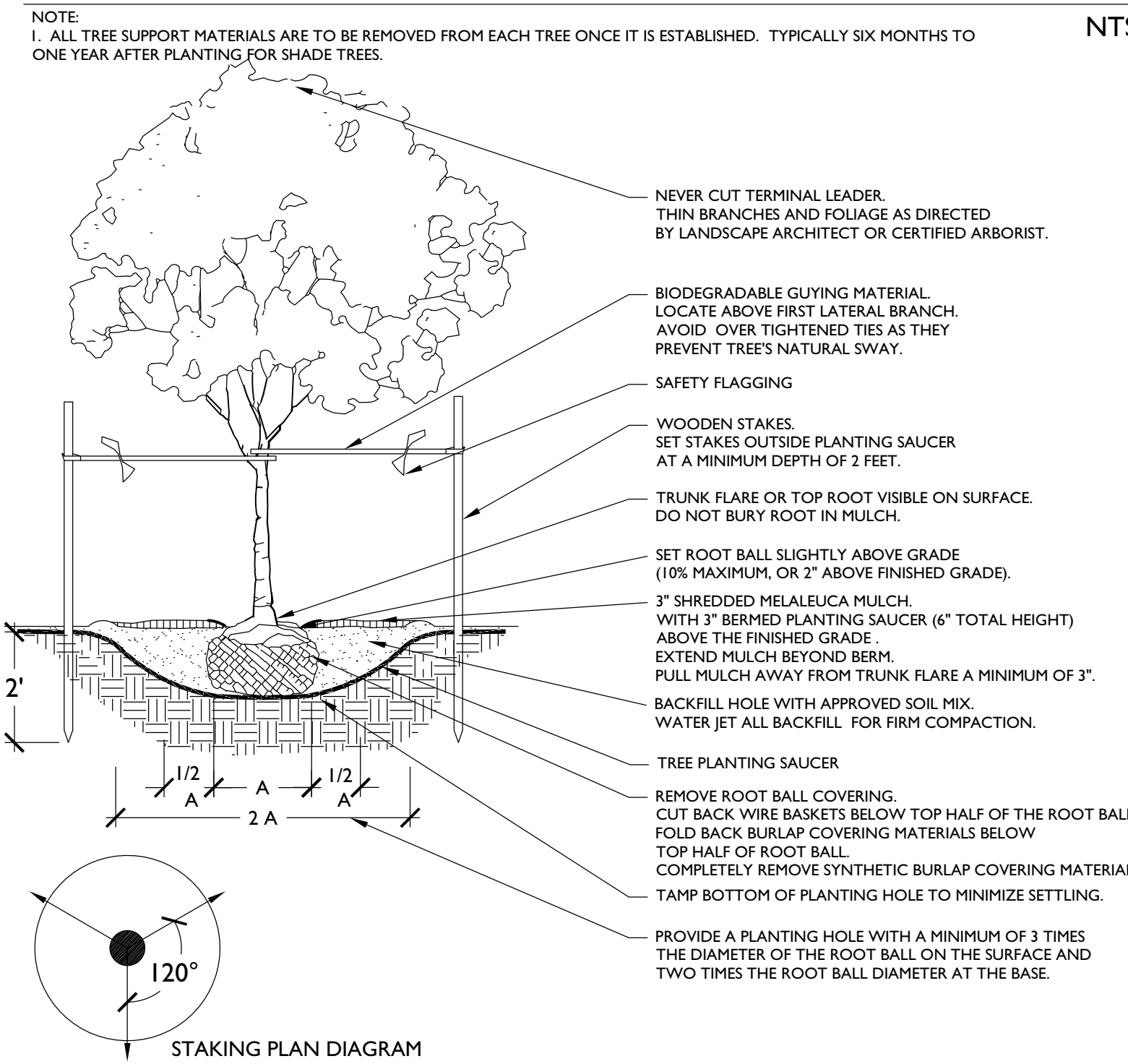
NTS.

PALM PLANTING DETAIL



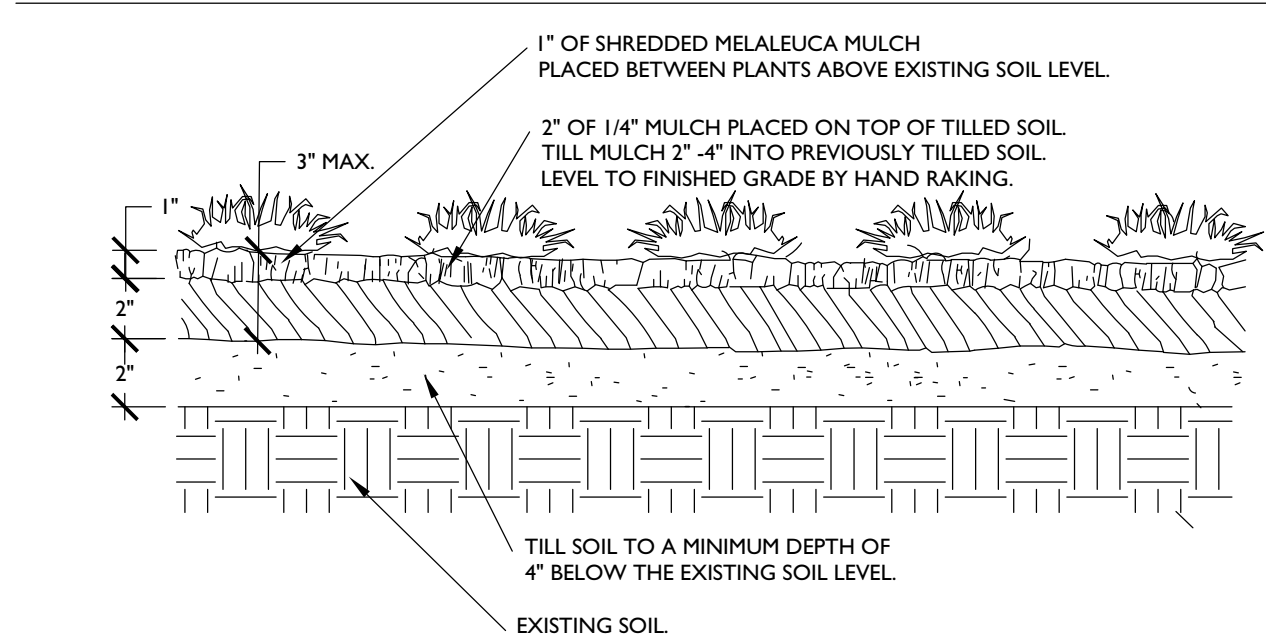
NTS.

TREE PLANTING DETAIL



NTS.

GROUND COVER DETAIL



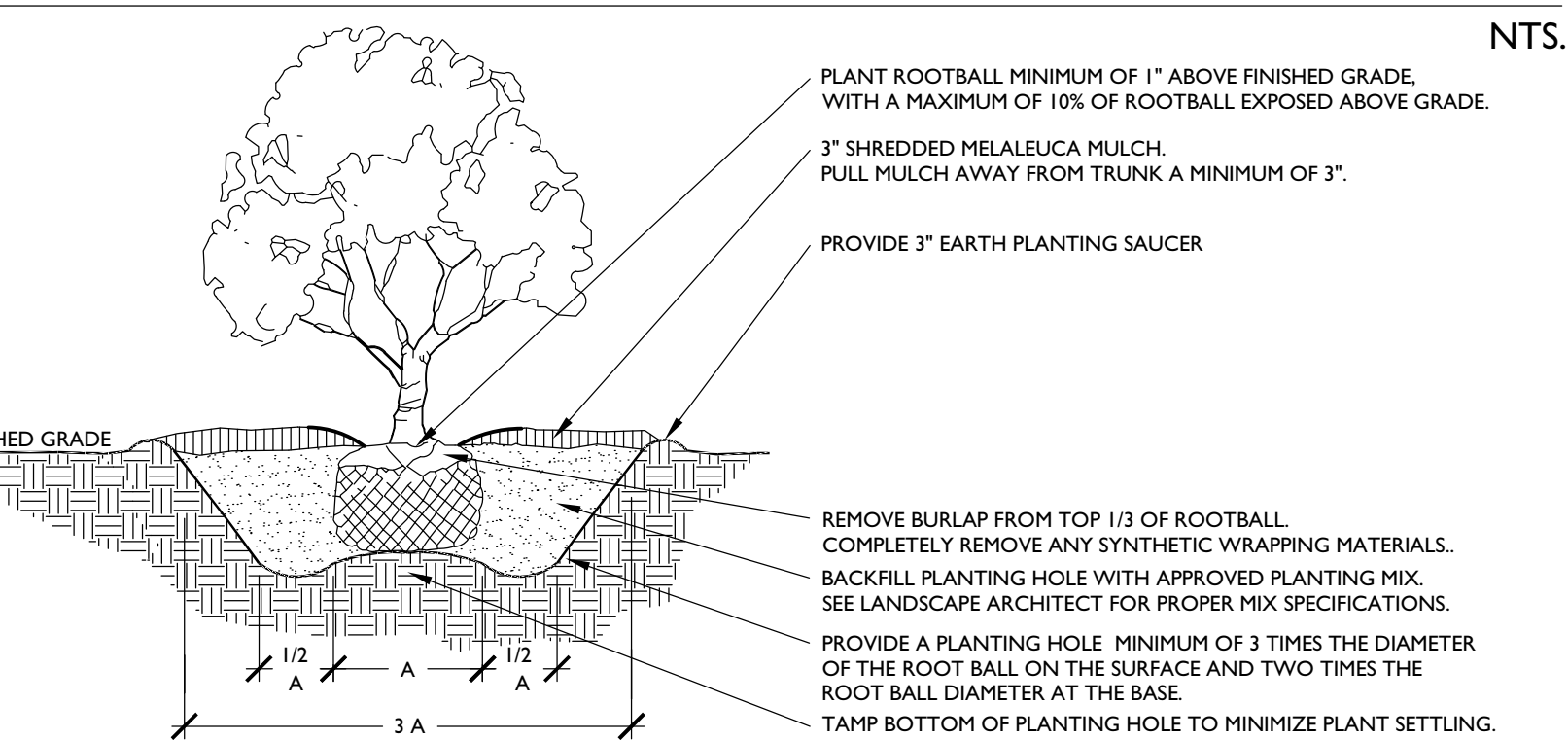
NTS.

PLANT SPACING DETAIL

SPACING "D"	ROW "A"
6" O.C.	5.2"
8" O.C.	6.93"
10" O.C.	8.66"
12" O.C.	10.4"
18" O.C.	15.6"
24" O.C.	20.8"
30" O.C.	26.0"
36" O.C.	31.2"
48" O.C.	41.6"

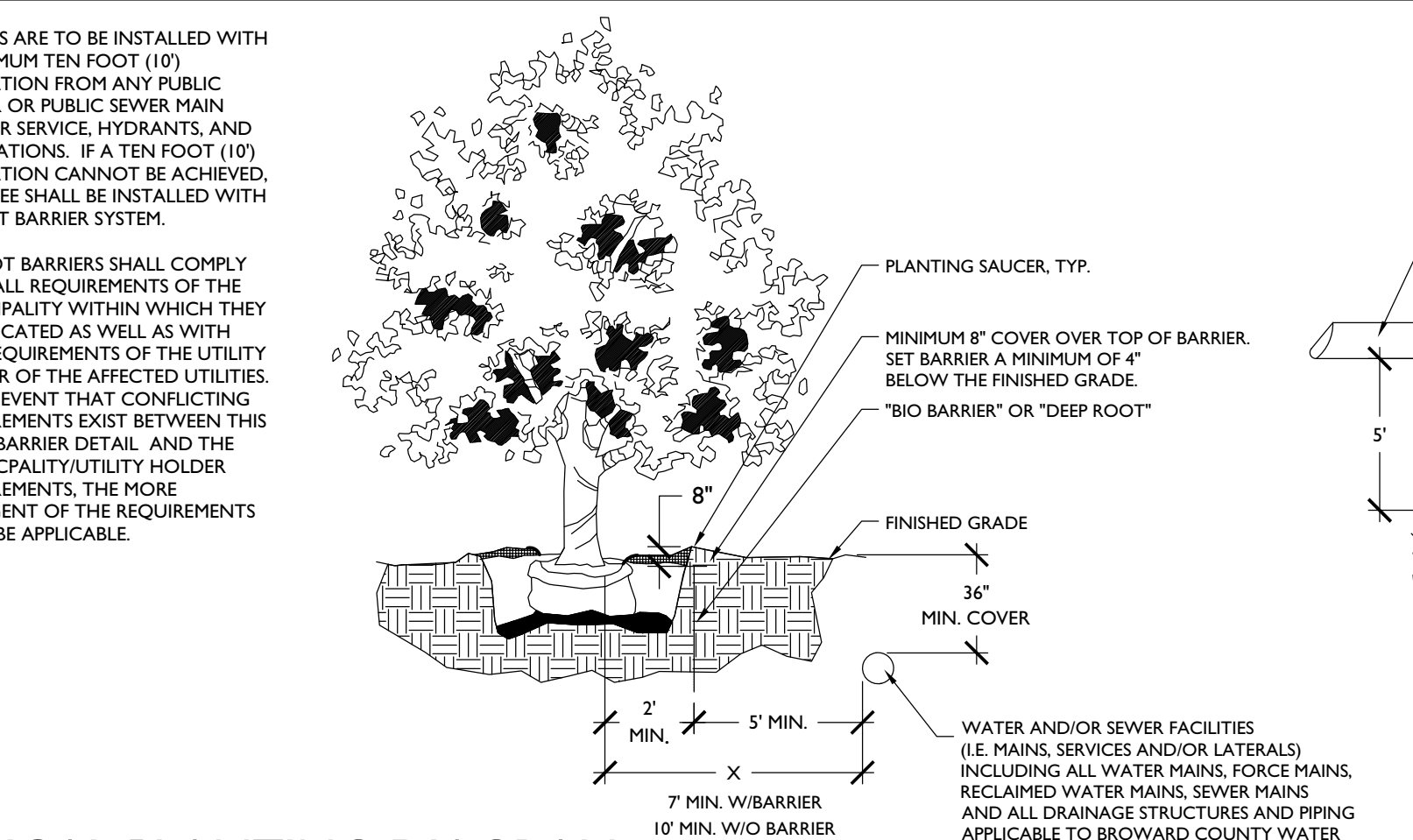
NTS.

SHRUB PLANTING DETAIL



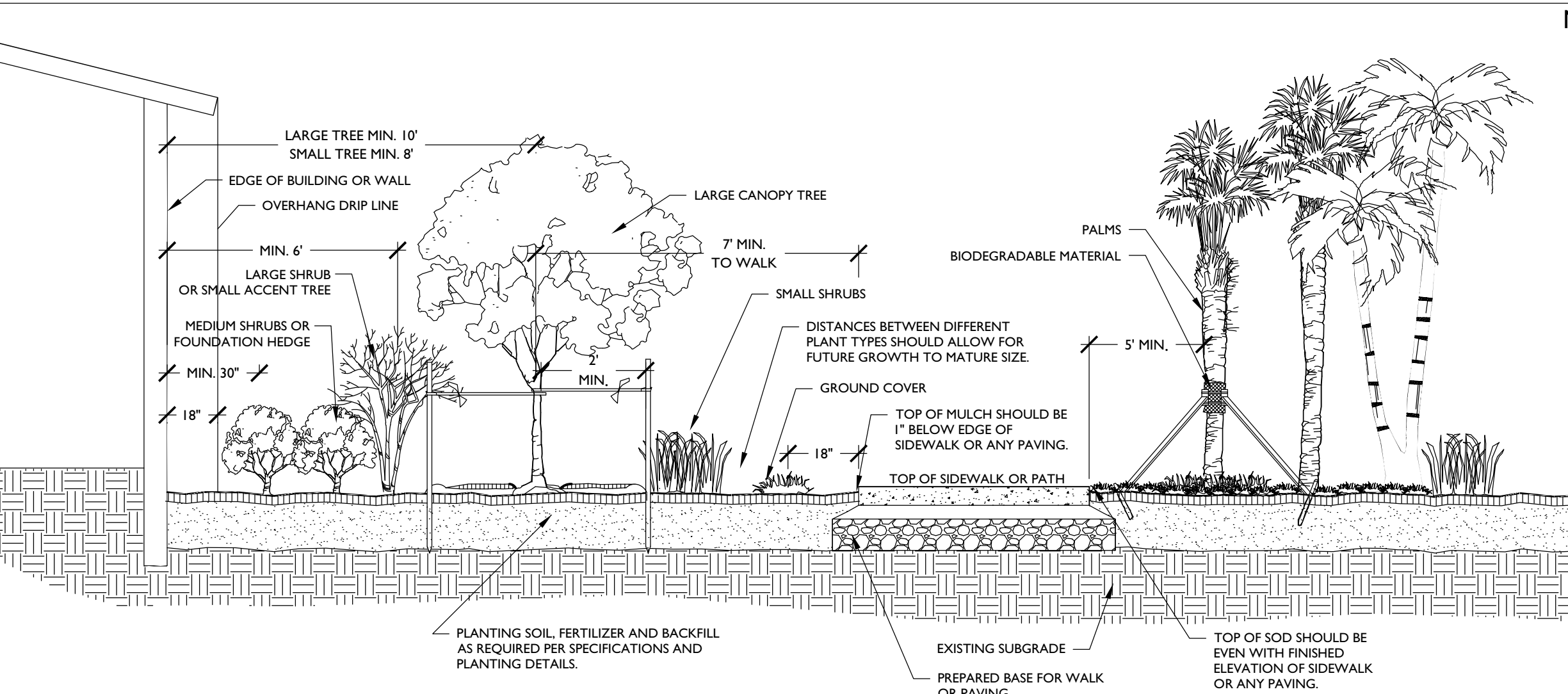
NTS.

ROOT BARRIER DETAIL



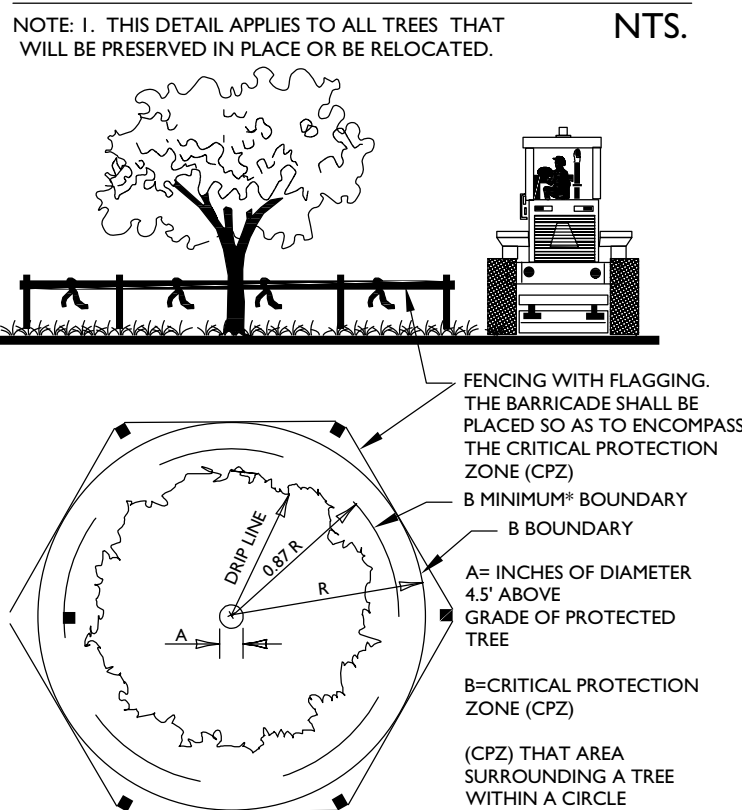
NTS.

TYPICAL PLANTING DIAGRAM



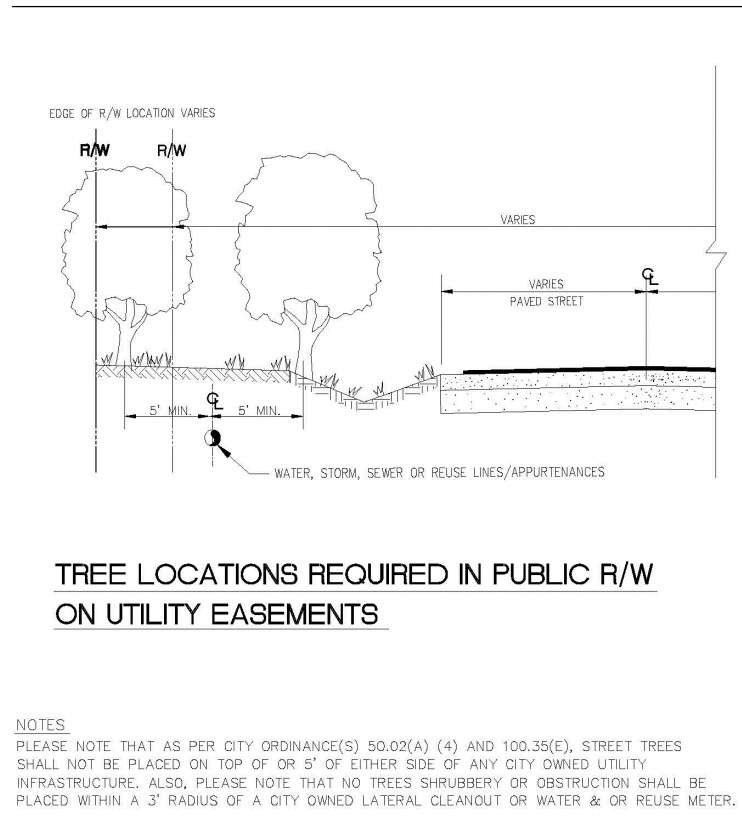
NTS.

TREE PROTECTION DETAIL



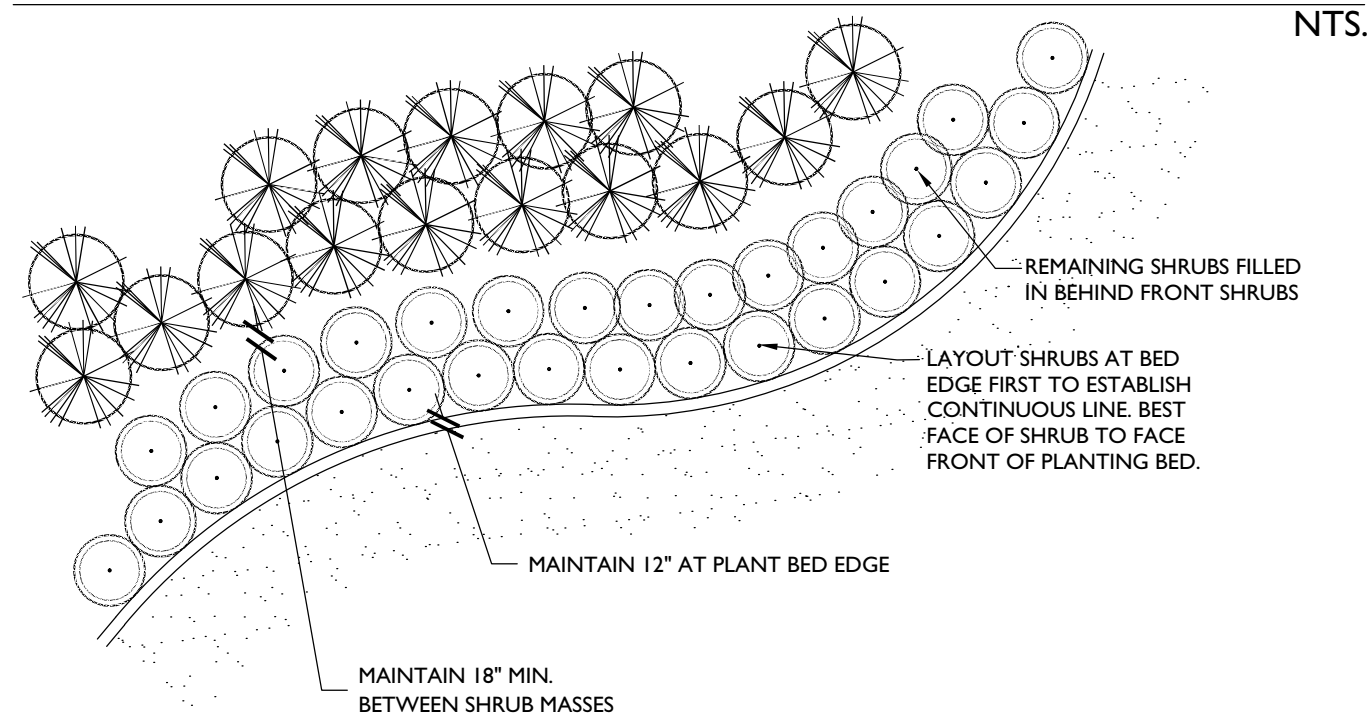
NTS.

TREE LOCATIONS REQUIRED IN PUBLIC R/W ON UTILITY EASEMENTS



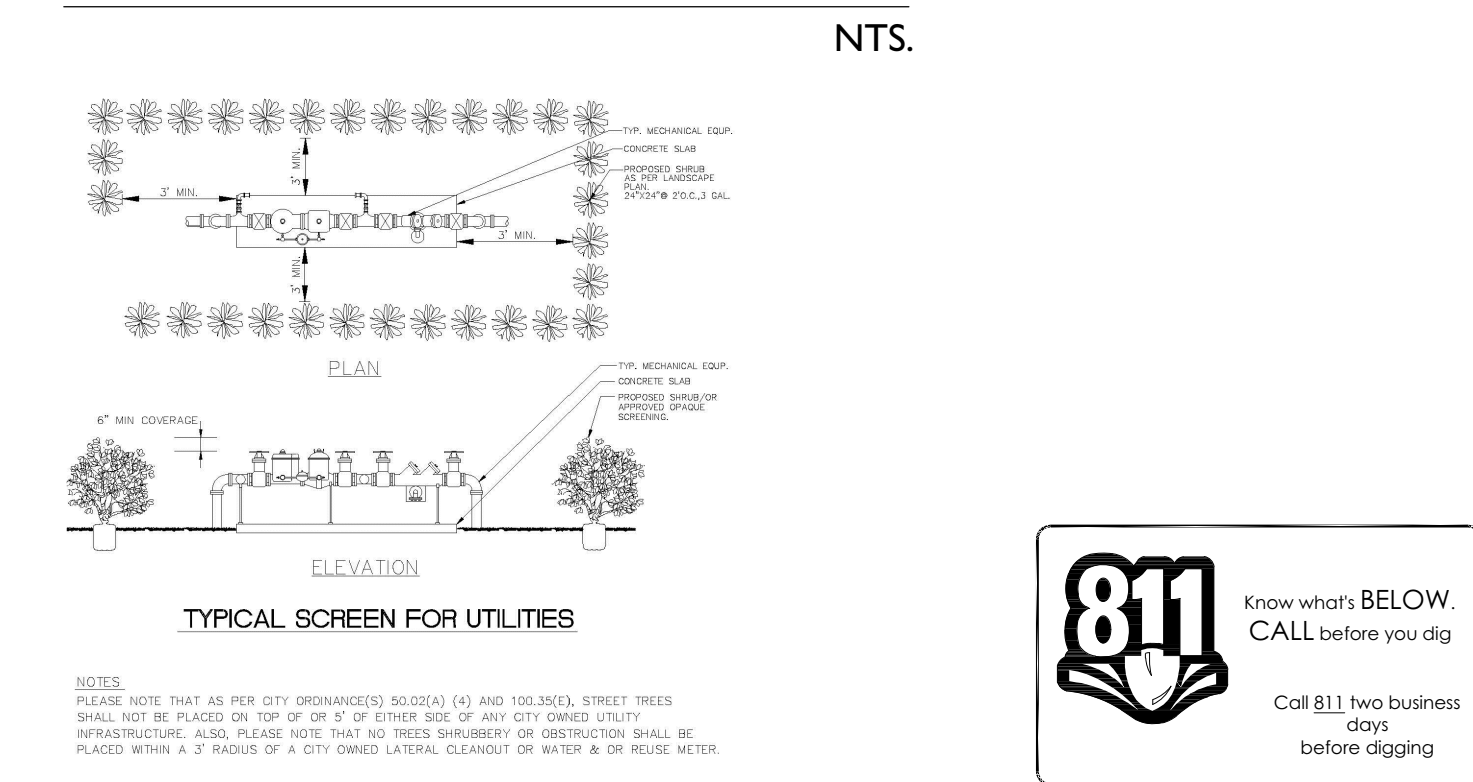
NTS.

SHRUB AND GROUND COVER PLANTING DETAIL



NTS.

TYPICAL SCREEN FOR UTILITIES



LANDSCAPE NOTES:

- STRUCTURAL ELEMENTS AND HARDSCAPE FEATURES INDICATED ON LANDSCAPE PLANS ARE FOR INFORMATIONAL PURPOSES ONLY. LANDSCAPE PLANS ARE TO BE UTILIZED FOR LOCATION OF LIVING PLANT MATERIAL ONLY. LANDSCAPE PLANS SHOULD NOT BE UTILIZED FOR STAKING AND LAYOUT OR LOCATION OF ANY STRUCTURAL SITE FEATURES INCLUDING BUT NOT LIMITED TO: BUILDINGS, SIGNAGE, PATHWAYS, EASEMENTS, BERM, WALL, FENCES, UTILITIES OR ROADWAYS.
- CONTRACTOR SHALL ACQUIRE ALL APPLICABLE FEDERAL, STATE, LOCAL, JURISDICTIONAL OR UTILITY COMPANY PERMITS REQUIRED PRIOR TO REMOVAL, RELOCATION, AND/OR INSTALLATION OF LANDSCAPE MATERIALS INDICATED WITHIN PLAN DOCUMENTS. THE CONTRACTOR SHALL HAVE PERMITS "IN HAND" PRIOR TO STARTING WORK. LANDSCAPE ARCHITECT SHALL BEAR NO RESPONSIBILITY FOR WORK PERFORMED WITHOUT PERMITTED DRAWINGS. THE CONTRACTOR SHALL BE RESPONSIBLE FOR ALL CHANGES TO THE WORK, AT NO ADDITIONAL COST TO THE OWNER, AS A RESULT OF UNAUTHORIZED WORK PRIOR TO RECEIPT OF PERMIT.
- TREES SHOWN ON THIS PLAN ARE FOR GRAPHIC REPRESENTATION ONLY. TREE SPACING IS BASED ON DESIGN REQUIREMENTS AND THE TREES SHOWN ON THESE PLANS ATTEMPT TO ACCOMPLISH THAT SPACING WHILE MAINTAINING THE REQUIRED SETBACKS FROM UTILITIES. IN THE EVENT OF A CONFLICT, AFFECTED PLANT MATERIAL SHALL BE FIELD ADJUSTED WITH THE APPROVAL OF THE LANDSCAPE ARCHITECT TO AVOID CONFLICTS WITH THE WITH EXISTING AND PROPOSED UTILITIES, LIGHT POLES, DRAINAGE STRUCTURES OR LINES, LAKE MAINTENANCE EASEMENTS OR OTHER AFFECTED SITE FEATURES.
- ANY PLANTING WITHIN THE SIGHT TRIANGLES SHALL PROVIDE UNOBSTRUCTED VIEWS AT A LEVEL BETWEEN 30" AND 8' ABOVE THE PAVEMENT.
- ALL UTILITY BOXES/ STRUCTURES TO BE SCREENED ON 3 SIDES W/ APPROVED PLANTING MATERIAL.
- IRRIGATION IS REQUIRED PROVIDING 100% COVERAGE WITH A MAXIMUM OF 50% OVERLAP, AN AUTOMATIC RAIN SENSOR MUST BE INCLUDED.
- ALL PLANT MATERIAL TO BE INSTALLED SHALL CONFORM TO FLORIDA POWER AND LIGHTS' (FPL'S) RIGHT TREE RIGHT PLACE GUIDELINES.
- IN CASE OF DISCREPANCIES PLANS TAKE PRECEDENCE OVER PLANT LIST.
- LANDSCAPE CONTRACTOR RESPONSIBLE FOR VERIFICATION OF ALL QUANTITIES PRIOR TO BIDDING.
- REMOVAL OF EXISTING VEGETATION IS RESPONSIBILITY OF LANDSCAPE CONTRACTOR.
- RELOCATION OF EXISTING VEGETATION IS RESPONSIBILITY OF LANDSCAPE CONTRACTOR. REFER TO SPECIFICATIONS FOR RELOCATION INSTRUCTIONS.
- ALL PLANT MATERIAL TO BE FLORIDA GRADE #1 AT TIME OF INSTALLATION UNLESS OTHERWISE NOTED.
- NO DEVELOPMENT, WORK, OR DEMO ACTIVITY SHALL BE ALLOWED WITHIN THE DRIPLINE OF A TREE OR PROTECTION AREA.
- ALL EXISTING TREES WILL BE PRUNED BY AN ISA CERTIFIED ARBORIST UNDER THE DIRECTION OF A BCMA OR ASCA REGISTERED CONSULTING ARBORIST.
- ALL TREES DESIGNATED AS SINGLE TRUNK SHALL HAVE A SINGLE, RELATIVELY STRAIGHT, DOMINANT LEADER, PROPER STRUCTURAL BRANCHING AND EVEN BRANCH DISTRIBUTION. TREES WITH BARK INCLUSION, TIPPED BRANCHES, AND CO-DOMINANT TRUNKS WILL NOT BE ACCEPTED. TREES WITH GIRDLING, INTACT LEADER CIRCLING AND/OR PLUNGING ROOTS WILL BE REJECTED.
- A PRE-CONSTRUCTION MEETING WITH URBAN FORESTRY IS REQUIRED BEFORE ANY WORK IS PERFORMED ON-SITE, WHERE THERE IS TREE PROTECTION AND/OR PLANT MATERIAL IS INSTALLED ON-SITE.
- ALL ROAD ROCK, CONCRETE, ASPHALT, AND OTHER NON-NATURAL MATERIAL SHALL BE REMOVED FROM ALL PLANTING AREAS PRIOR TO LANDSCAPE INSTALLATION AND BE REPLACED WITH PLANTING SOIL PRIOR TO LANDSCAPE INSTALLATION.
- PENALTIES WILL BE INCURRED BY THE CONTRACTOR FOR DAMAGES TO THE EXISTING TREES ON-SITE FROM THE CONTRACTOR, THE SUBCONTRACTORS, OR EMPLOYEES. ANY ENCROACHMENT WITHIN THE TREE PROTECTION ZONE, FAILURE TO MAINTAIN THE TREE PROTECTION ZONE, OR ANY DAMAGE TO THE TREE(S) OR CRITICAL ROOT ZONES WILL RESULT IN MITIGATION. THE CAUSE OF DAMAGES INCLUDES, BUT IS NOT LIMITED TO, STORAGE OF MATERIALS, PLACING FILL OR DEBRIS, DISPOSAL OF PAINT OR SOLVENTS, PARKING OF MACHINES UNDER TREES OR TREE PROTECTION ZONE ENCROACHMENT. VIOLATIONS WILL RESULT IN A FINE OF \$1000.00 FOR THE FIRST OFFENSE, \$1500.00 FOR THE SECOND, AND \$2000.00 FOR THE THIRD, ETC. IF PHYSICAL DAMAGE IS DONE TO THE TREE, AN APPRAISAL OF THE DAMAGES AND RELATED FEES WILL BE DETERMINED BY AN ASCA REGISTERED CONSULTING ARBORIST, AND BE BASED ON ALL, OR A PERCENTAGE OF THE ESTABLISHED VALUE ASSIGNED TO THE TREE.
- LANDSCAPING MATERIALS OTHER THAN SOD ARE NOT ALLOWED WITHIN (5) FIVE FEET OF ANY PORTION OF CITY OWNED UTILITIES WITHIN THE PUBLIC STREET RIGHT-OF-WAY INCLUDING METERS, HYDRANTS, SERVICE LINES ETC. NO TREES, SHRUBBERY OR OBSTRUCTION SHALL BE PLACED WITHIN 3' RADIUS OF A CITY-OWNED SEWER LATERAL CLEANOUT OR WATER &/OR REUSE METER.
- ALL TREE WORK WILL REQUIRE PERMITTING BY A REGISTERED BROWARD COUNTY TREE TRIMMER.

REVISIONS		NO.	DATE	DESCRIPTION	BY	DN
		1	11.07.23	RESUBMITTAL		
		2	06.21.24	RESUBMITTAL		

CAD 9413.00.ADWG	JOB NO. 9413.00	DRAWN BY DN	CHECK BY SW	DATE 06.13.2023
------------------	-----------------	-------------	-------------	-----------------

LANDSCAPE ARCHITECT OF RECORD
SIYANG WEN, PLA
FL # LA6667556

